

Additional Information

Table of Contents:

- I. Directions**
 - II. Parking**
 - III. Childcare**
 - IV. Handicap Access**
-

I. Directions

To Boston Sheraton Hotel:

From Logan Airport

By Car:

Take the Sumner Tunnel to Storrow drive (Exit 26). Follow Storrow Drive for two miles and take the Fenway Exit (left exit). Bear left following Boylston Street inbound and make a right on Dalton Street at the fifth light.

By Public Transportation:

From airport terminal take a Massport shuttle bus to the Airport subway station. Take an inbound Blue Line train to Government Center. Change at Government Center for the Green Line. Take an "E-Heath Street" Green Line train to Prudential station. Exit Prudential station into Prudential Center Mall. At center court, make a left into the Prudential Arcade and the hotel will be just past Au Bon Pain. The fare is \$2.

OR

From airport terminal take any Silver Line bus to South Station. Change at South Station for the Red Line. Take an Alewife bound Red line train to Park Street. Change at Park Street for the Green Line. Take an "E-Heath Street" Green Line train to Prudential Station. Exit Prudential Station into Prudential Center Mall. At center court, make a left into the Prudential Arcade and the hotel will be just past Au Bon Pain. The fare is \$2.

From Boston Train Stations

Closest Stop:

Back Bay Station (guests arriving via Amtrak's Acela and Regional trains, MBTA Commuter Rail and Orange Line): Exit onto Dartmouth Street. Cross Dartmouth Street and enter the Copley Place Mall (to the left of Neiman Marcus). Go up escalator and walk through Copley Place Mall to the Marriott hotel. Cross the glass footbridge to the Prudential Center Mall and walk through to the center court. Go straight at center court taking the Prudential Arcade. The entrance to Sheraton Boston Hotel is just past Dunkin Donuts.

North Station (guests arriving via Amtrak's Downeaster trains, MBTA Commuter Rail and Orange and Green Line): Take a Green Line train heading towards "Heath Street" to the Prudential station. Exit the Prudential station into the Prudential Center Mall and proceed up escalator. At the top of the escalator turn left into the Belvedere Arcade. Follow this hallway to end and turn left when you see Dunkin Donuts to enter Sheraton Boston Hotel. The fare is \$2.

South Station (guests arriving via Amtrak's Acela and Regional trains, MBTA Commuter Rail and Red Line and inter-city bus lines): From South Station bus terminal or train platform walk to the Red Line Subway entrance. Take an "Alewife" bound Red Line train to Park Street. At Park Street, change to a "Heath Street" train to the Prudential station. Exit the Prudential station into the Prudential Center Mall. Proceed up the escalator and at the top turn left into the Belvedere Arcade. Follow this hallway to end and turn left when you see Dunkin Donuts to enter Sheraton Boston Hotel. The fare is \$2.

General Driving Directions to the Sheraton Hotel

From North

Take interstate 93 South to Storrow Drive (Exit 26). Follow Storrow Drive for two miles and take the Fenway Exit (left exit). Bear left following Boylston Street inbound and make a right on Dalton Street at the fifth light.

From West

Take Route 90 (Massachusetts Turnpike) to the Prudential Center underground exit (exit 22). At the fork in the tunnel, follow the Prudential Center sign. Once above ground, you will be on Huntington Avenue. Turn right at the traffic light on Belvidere Street. The hotel entrance is on the corner of Belvidere and Dalton Street.

From South

Take Interstate 93 North to Massachusetts Avenue (exit 18). Turn left on the Mass Ave Connector, then turn right on Massachusetts Avenue. Follow Massachusetts Avenue for 1 ¼ miles and turn right on Huntington Avenue. At the second light, turn left on Belvidere Street. The hotel entrance is on the corner of Belvidere and Dalton Street.

To Symposium Venue:

From Boston Sheraton Hotel

Public Transportation:

Walk to Prudential Center station and get on the E Train on the Green Line (5 minute walk)

Take E Train, Green Line 5 stops

Get off at Brigham Circle stop and walk down Huntington Avenue to venue (5 minute walk)

Walking: (see map below)

Head east on Belvidere St. for 433ft

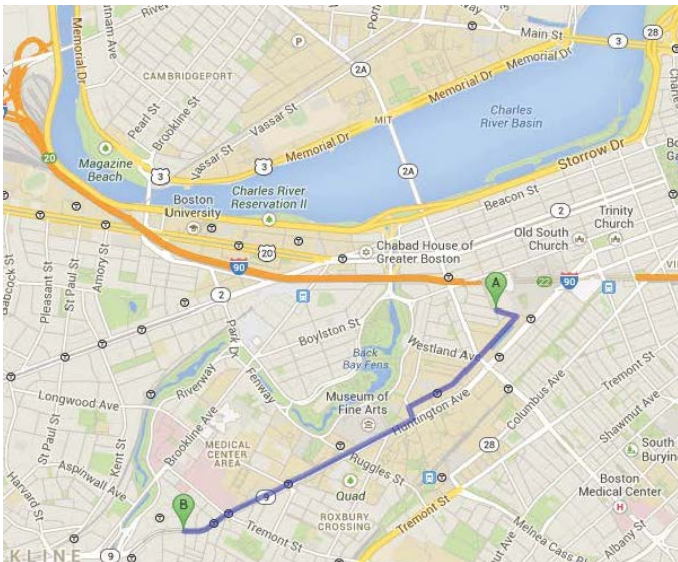
Turn right toward St. Stephen St and follow for 0.4mi

Turn right onto Speare Pl/St. Stephen St. and follow for 500ft

Turn left onto Forsyth St and follow for 300ft.

Turn right onto Huntington

Destination will be 1.0mi up on the right.

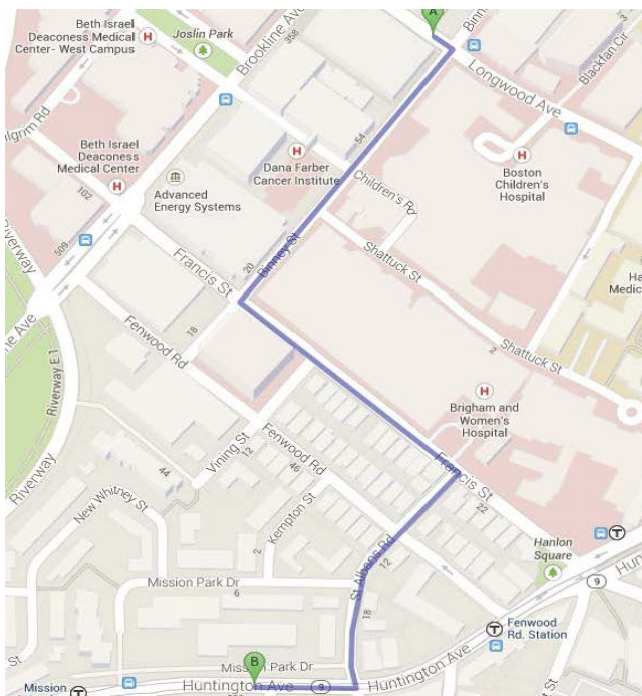


From The Inn at Longwood Medical:

Walking: (see map below)

Start out going South East towards Binney Street for 0.5mi

Turn Right onto Huntington Avenue, follow 0.2mi to destination



From Colonnade Hotel:

Public Transportation:

Walk to Prudential Center station and get on the E Train on the Green Line (2 minute walk)

Take E Train, Green Line 5 stops

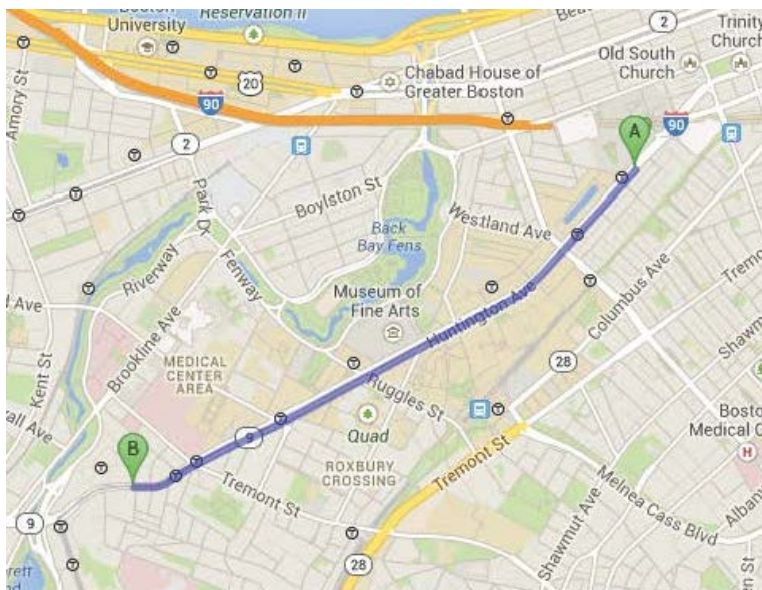
Get off at Brigham Circle stop and walk down Huntington Avenue to venue (5 minute walk)

Walking: (see map below)

Start southwest on Huntington Avenue towards West Newton St for 0.2mi

Take slight left to stay on Huntington Avenue and follow for 1.5mi

Destination will be on the right



To Discounted Parking Garage:

From North or South of Boston

- Take I-93 North/South to Exit 26 (Storrow Drive).
- Follow Storrow Drive approximately 2.5 miles to Kenmore Square/Fenway exit (on left).
- The exit ramp forks, stay to your right.
- Take right at first light into Kenmore Square.
- Take leftmost fork at second light onto Brookline Avenue.
- Follow Brookline Avenue approximately 1 mile and through a major intersection (Beth Israel Hospital will be on the left). Watch for blue and white Longwood Medical area signs.
- Take left on Longwood Avenue.
- Destination will be on the right.
 - 200 Longwood Avenue

From West of Boston

- Take I-90 to exit 18. Follow Storrow Drive eastbound to Kenmore Square/Fenway exit.
- Follow directions above.

OR:

- Route 95 to Route 9 east.
- Turn left on Brookline Avenue after Brookline Village intersection.
- Turn right onto Longwood Avenue.
- Destination will be on the left.
 - 200 Longwood Avenue

See below for parking options

II. Parking

The discounted parking garage is located at 200 Longwood Avenue, Boston, MA 02115 and is approximately 0.2 mi away from the venue. Parking at this garage must be requested in advance. Parking will be \$15 for the whole day.

Parking must be paid for in cash when checking into the symposium the first morning. No credit cards or checks.

If you will require parking, please send an email to Danika Baez-Barbosa (nhdnb@channing.harvard.edu) no later than **Monday March 3rd** and include your name, vehicle make, model, and color, license plate number and which days you'll require a parking spot.

If you do not request parking by the deadline (March 3rd) there are other parking garage options below:

375 Longwood Avenue Garage

350 Longwood Avenue, Galleria Garage

333 Longwood Avenue Garage

Rates range from \$25-\$30 for the whole day.

III. Child Care

Parents in a Pinch

Childcare is available from Harvard University's back-up child care vendor, Parents in a Pinch. Attendees of the Symposium who require child care can work arrange *in advance*, in-hotel or on-site child care.

Please call **1-855-781-1303** to make arrangements with Parents in a Pinch **no later than March 3rd**.

If you have questions regarding how the on-site child care during the symposium will work, please direct all inquiries to Ms. Baez –Barbosa (NHDNB@channing.harvard.edu).

<http://www.parentsinapinch.com/services/event-care/>

IV. Handicap Access

The François-Xavier Bagnoud (FXB) Building is fully accessible and handicap parking is available. Please contact Danika Baez-Barbosa at nhdnb@channing.harvard.edu to request handicap parking in advance.